

National Traffic Incident Management (TIM) Responder Training Program
Tabletop Exercise Map

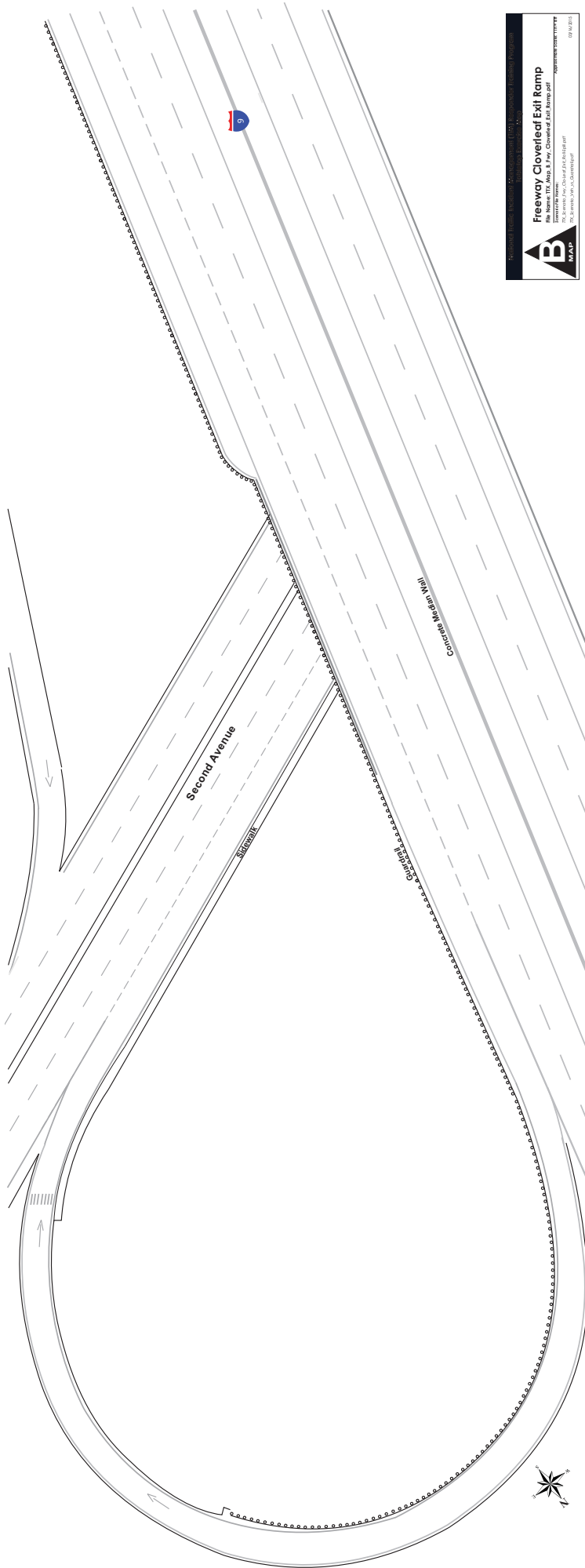


Arterial Intersection with Curve and Rail

File Name: TTX_Map_A_Arterial_Int_Curve_Rail.pdf

Scenario File Names:
TTX_Scenario_Arterial_Int_Fbone.pdf

Approximate Scale: 1 in = 50 ft
03/16/2015





Paved Shoulder

Paved Shoulder

Elm Road

Property Owner's Right-of-Way - Not a Road

Oak Street




Rural 2 Lane Highway
THE NATIONAL RURAL 2 LANE HIGHWAY PROGRAM
 A DIVISION OF THE FEDERAL HIGHWAY ADMINISTRATION
 U.S. DEPARTMENT OF TRANSPORTATION



Paved Shoulder

Grass

Guardrail

3

Grass

Paved Shoulder

Guardrail


Freeway 8 Lane Guardrail Median

File Name: TTX_Altop_7.jpg, A.D. Guardrail_Medial.pdf

Author: TTX
Created: 11/11/2011 10:00:00 AM
Project: TTX - 8 Lane, Guardrail Median



www.eitac.com



Paved Shoulder

Grass

Guardrail


Paved Shoulder

Advanced Road & Bridge Solutions
Freeway 4 Lane Guardrail Median
1700 Highway 101, Suite 100, Columbia, Maryland
Tel: 410-326-1000
www.ardb.com



ARD





Paved Shoulder

Grass


Median Cable Barrier

Drainage

Drainage Ditch



Freeway 6 Lane Cable Barrier
The Kiewit TPC, Moop, J, Any, A, Lin, Cable, Barrier, part
of the Freeway 6 Lane Cable Barrier project
in the State of Texas, including the design and
construction of the barrier system.
© 2020 Kiewit Construction Company



National Traffic Incident Management (TIM) Responder Training Program
Tabletop Exercise Map



Urban Exit Ramp

File Name: TTX_Map_K_Urban_Exit_Ramp.pdf

Scenario File Names:
TTX_Scenario_Truck_Rear_Strike.pdf
TTX_Scenario_Veh_vs_Bike.pdf

Approximate Scale: 1 in = 8 ft

03/16/2015



Project: Rural Exit Ramp
Location: [Location Name]
Scale: 1:1000
Date: [Date]

Rural Exit Ramp
Aerial Rendering
Prepared for: [Client Name]
Prepared by: [Firm Name]
Project Number: [Project Number]



MVP



Project: Rural Intersection
File Name: ITC_Altip_N_Rural_Intersection.pdf
Version: 1.0
Date: 10/10/2023
Author: [Name]
[Logo]



Paved Shoulder



Grass

Paved Shoulder




Rural 4 Lane Highway Grass Median
 The National Traffic and Motor Vehicle Safety Council
 Department of Transportation
 Washington, D.C. 20590
 www.nhtsa.gov



Unpaved Road

Creek

Concrete Bridge Rail

Guard Rail

Guard Rail

Paved Shoulder

Grass

Grass

Guard Rail

Paved Shoulder

Guard Rail

39

P MAP
Rural 4 Lane Highway Over Creek
File Name: R4_Map_P_Rural_4Ln_Hwy_Over_Creek.pdf
Approved Date: 11/10/14
Map Scale: 1" = 100'



Advanced Traffic Solutions | Transportation Planning | Traffic Engineering | Traffic Operations

Exit Ramp with Overpass
104 N. State St., Suite 100, Olathe, KS 66047
www.trafficplanning.com | 781.326.1111

AVAP
Advanced Traffic Solutions

10/15/2015


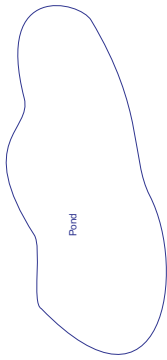


Submitted to: **FLORIDA DEPARTMENT OF TRANSPORTATION** (FDOT) - **Southwest Florida Region**

Urban 4 Lane Divided T Stop
File Name: UIC_A03r_8_M03r_4_L01_Divided_T_Stop.pdf
Revision Number: 01
Project Location: **FLORIDA**, **FLORIDA**, **FLORIDA**



MADP



STATE OF CALIFORNIA DEPARTMENT OF TRANSPORTATION
CALIFORNIA HIGHWAY PATROL

S
MAP

Curved Freeway
File Name: TTX_Map 3_Curved_Fwy.pdf
Exercise Name:
Trainer: Curved Freeway.pdf

Approximate Scale: 1" = 100'
03/16/2015